

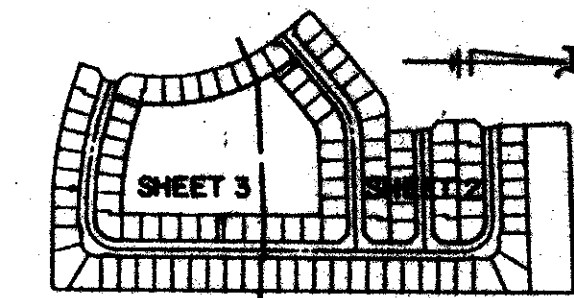
LANTANA HOMES PLAT 5

A PLANNED UNIT DEVELOPMENT

PALM BEACH COUNTY, FLORIDA

SHEET 3 OF 3

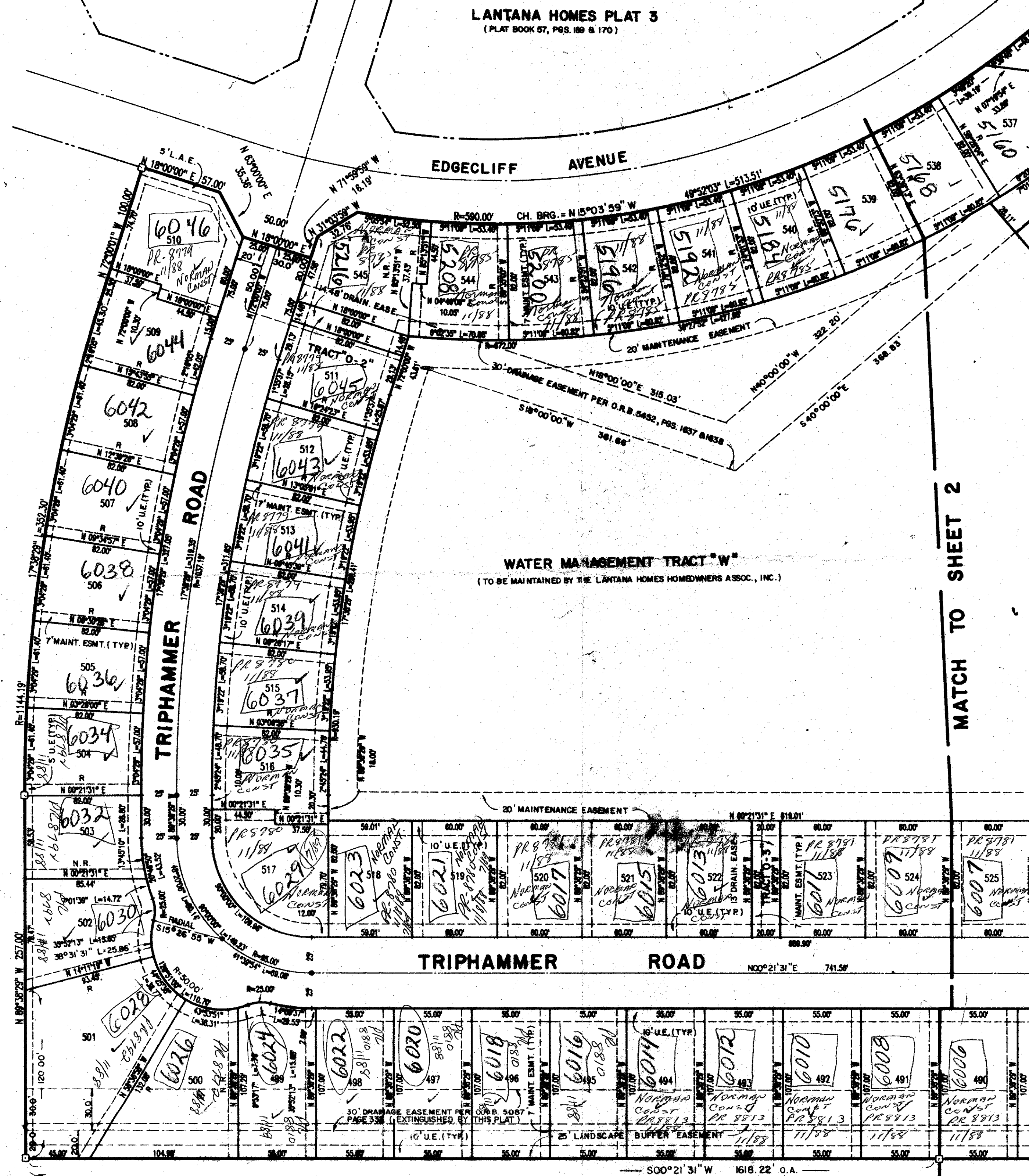
OCTOBER, 1988



KEY MAP

41

STATE OF FLORIDA
COUNTY OF PALM BEACH
This Plat was filed for record at _____
M. this _____ day of _____ 19____
and duly recorded in Plat Book No. _____
on Page _____
John B. Dunkle, Clerk of the Circuit Court
By _____ D.C.



NOT PLATTED

MATCH TO SHEET 2

TRIPHAMMER ROAD

NOT PLATTED

3/29/82
LANTANA HOMES PLAT 5
PAGE 11
RS 84-61
3/29/82

TAZ 349

6/1/88

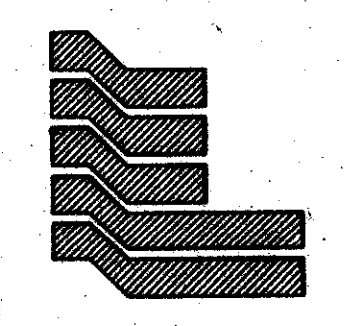
Ret. 84-61



0421-008

6/1/41

ADD. BY
CHECKED BY



Landmark Surveying & Mapping Inc.
1850 FOREST HILL BOULEVARD
PH. (305)433-5405 SUITE 200 W.P.B. FLORIDA

LANTANA HOMES PLAT 5